






**Camden County**  
North Carolina

**AMENDMENT**  
**Comprehensive**  
**Transportation Plan**

Plan date: October, 2015

- Sheet 1 **Adoption Sheet**
- Sheet 2 **Highway Map**
- Sheet 3 **Public Transportation and Rail Map**
- Sheet 4 **Bicycle Map**
- Sheet 5 **Pedestrian Map**

**Legend**

-  CamdenBoundary
-  Roads
-  Railroads
-  Schools
-  Rivers and Streams

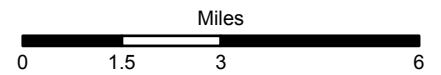


Figure 1, Sheet 1 of 5

Base map date: November 2011

**Adopted by:**

Camden County  
Date: 10/5/2015

NCDOT  
Date: 11/05/2015

**Endorsed by:**

Albemarle RPO: 10/21/2015

**Recommended by:**

Transportation Planning Branch  
Date: 10/6/2015

**NOTES:**